









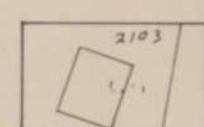

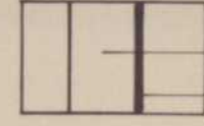
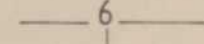



DETAILPLAN "OOST I"
 ALDUS VASTGESTELD DOOR BURGEMEESTER EN WETHOUDERS VAN GOES
 OP 20 JAN. 1997

de secretaris, 
 de burgemeester, 

Goedgekeurd door ged. staten
 van Zeeland dd. 19 FEB. 1997
 nr. 97/1882 div. Rm.w.

BESTEMMINGEN		subbestemmingen	nadere aanwijzingen
  	Wa	a minimum twee aaneen	 (z) zonder gebouwen
	Wt	t maximum twee aaneen	
	Wv	v vrijstaand	
 VERKEERSDOELEINDEN			
 GROENVOORZIENINGEN			

AANDUIDINGEN	
	BESTAANDE BEBOUWING EN KADASTRALE GEGEVENS
	GRENS VAN HET PLAN
	BEBOUWINGSVLAK BEBOUWINGSGRENS
	CIJFER BIJ LETTERAANDUIDING maximum dakvoetheogte maten in meters
	

GEMEENTE GOES 
 AFDELING STADSONTWIKKELING
 OOSTSINGEL 2 POSTBUS 2118 4460 MC GOES TEL 0113-221212 FAX 0113-230876

DETAILPLAN "OOST I"			
SCHAAL	GETEKEND	GEWIJZIGD	NUMMER
1:500	10-9-'96 VDL		G.O.0-027

Logo: berg.dyn Sec. 8. 1996 11:01:05 berg:chtal.ate de 1:500